
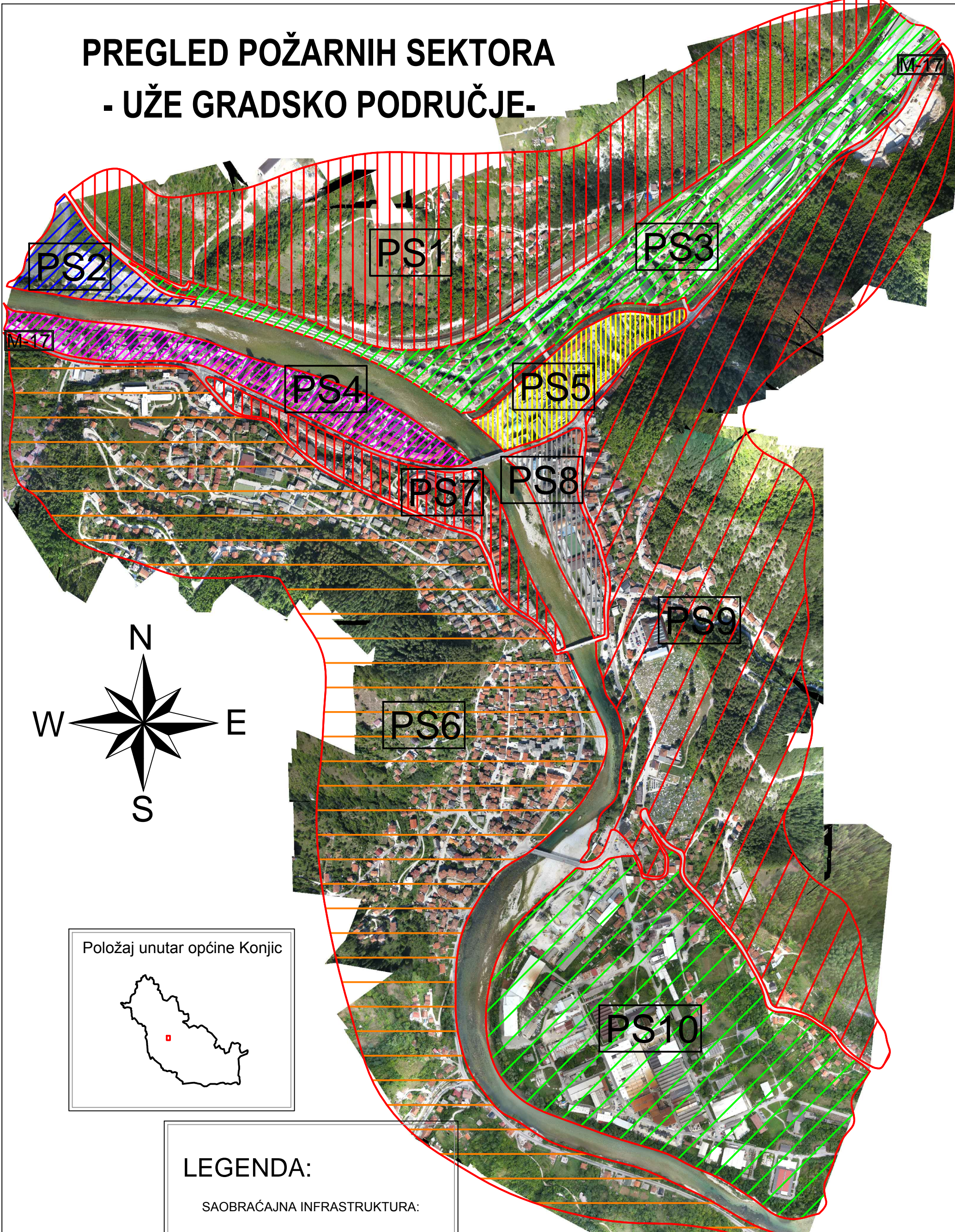





PREGLED POŽARNIH SEKTORA - UŽE GRADSKO PODRUČJE -






LEGENDA:


SAOBRAĆAJNA INFRASTRUKTURA:

-  Magistralni put M-17
-  Regionalni put R-419
-  Željeznička pruga

POŽARNI SEKTORI :

-  Broj požarnog sektora
-  Broj požarnog sektora
-  Granica požarnog sektora



Projektna organizacija:  protecting.people	Investitor: OPĆINA KONJIC	Mjerilo: R 1:500
	Izradio : Nemanja Šimić ing.arh.	Potpis:
Projekat: PROCJENA UGROŽENOSTI OD POŽARA ZA PODRUČJE OPĆINE KONJIC	Verifikovao: Dika Avdibegović dipl. ing.maš.	Potpis:
Sadržaj: PREGLED POŽARNIH SEKTORA - UŽE GRADSKO PODRUČJE-	Šifra:	Veličina lista: 420x594
		Datum: septembar / 2015.
		List broj: 02.